



DREILÄNDERPARK
PARC DES TROIS PAYS
DRIELANDENPARK



Three-Countries Park GIS-Viewer: a cross-border landscape data base

Cross-Border Housing Monitor Launching Event

1/12/2022, online



What is the Three-Countries Park?

Not a regional park and not a nature park either, but

a cross-border landscape partnership and platform in the Euregio Meuse-Rhine



20 JAHRE
20 ANS
20 JAAR

DREILÄNDERPARK
PARC DES TROIS PAYS
DRIELANDENPARK

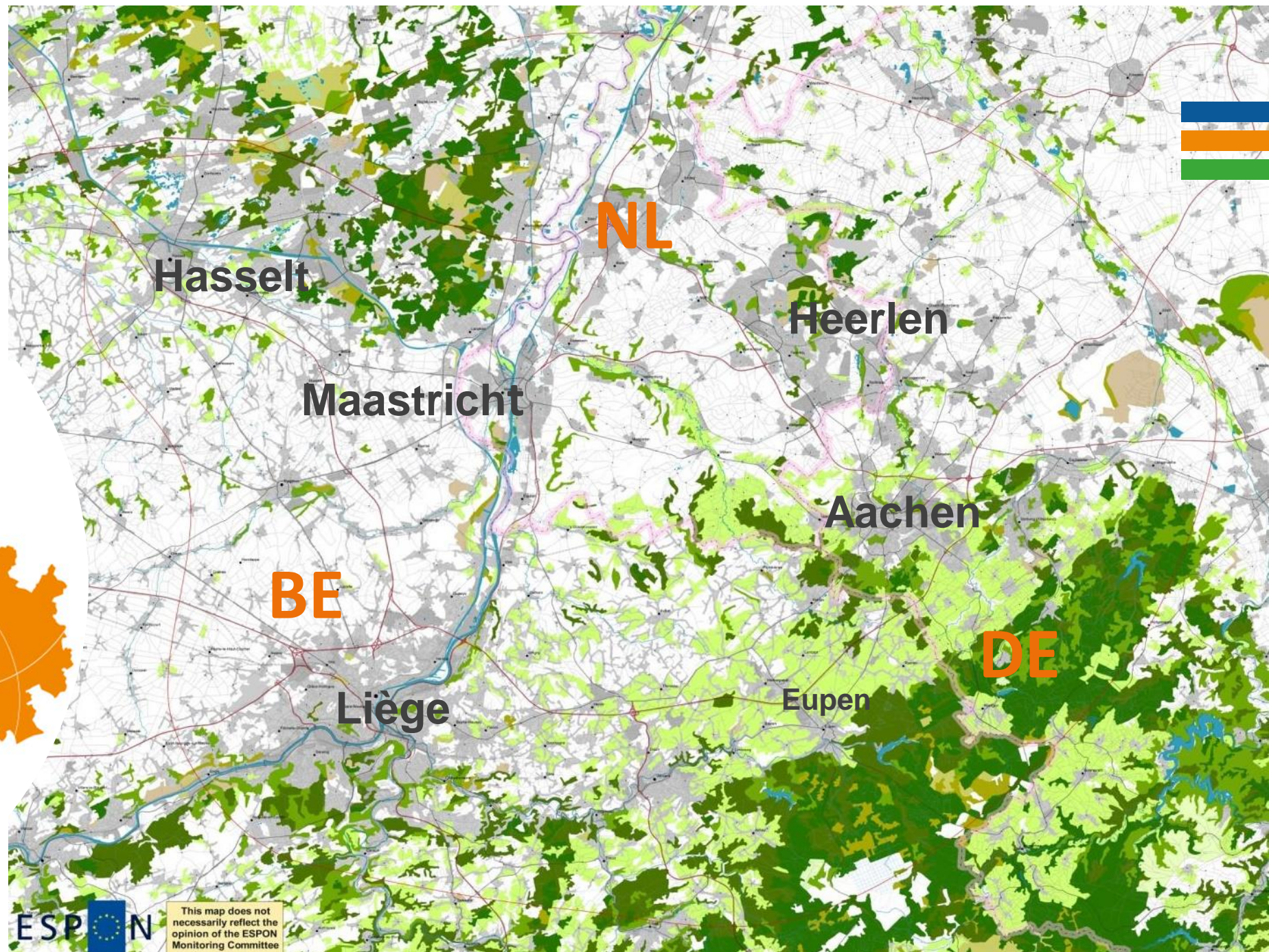


OUR PARTNERS

Authorities with competences in landscape & spatial planning, environment & nature
Role EMR: Leadpartner, administration host and legal person within projects



PROJECT AREA



MISSION

Providing a cross-border exchange and collaboration platform for preservation and development of the quality of the open space and the landscapes of the Three Countries Park

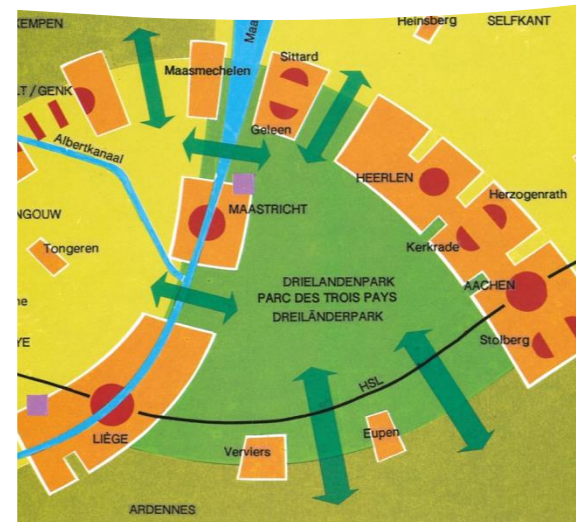
Objectives or « **what do we want to achieve** »:

- Raising awareness and putting landscape on the policy agenda (e.g. for climate resilience)
- Stimulating cross-border collaboration
- Giving orientation and impulses for a sustainable development in the Euregio Meuse-Rhine

**Art. 9 Cross-border landscapes
Common landscape programs**



Activities



VO
ILANDENPA
SCHAFSPOLITIK
DREILÄNDERPA
POLITIQUE PAY
E POUR LE PARC
S PAYS LANDSCA
CY FOR THE TH
NTRIES PA

Bringing people together

e.g. in biannual cross-border conferences (2021: on climate resilience)





Supporting cross-border initiatives

e.g. candidate landscape park „Bocage sans frontières“



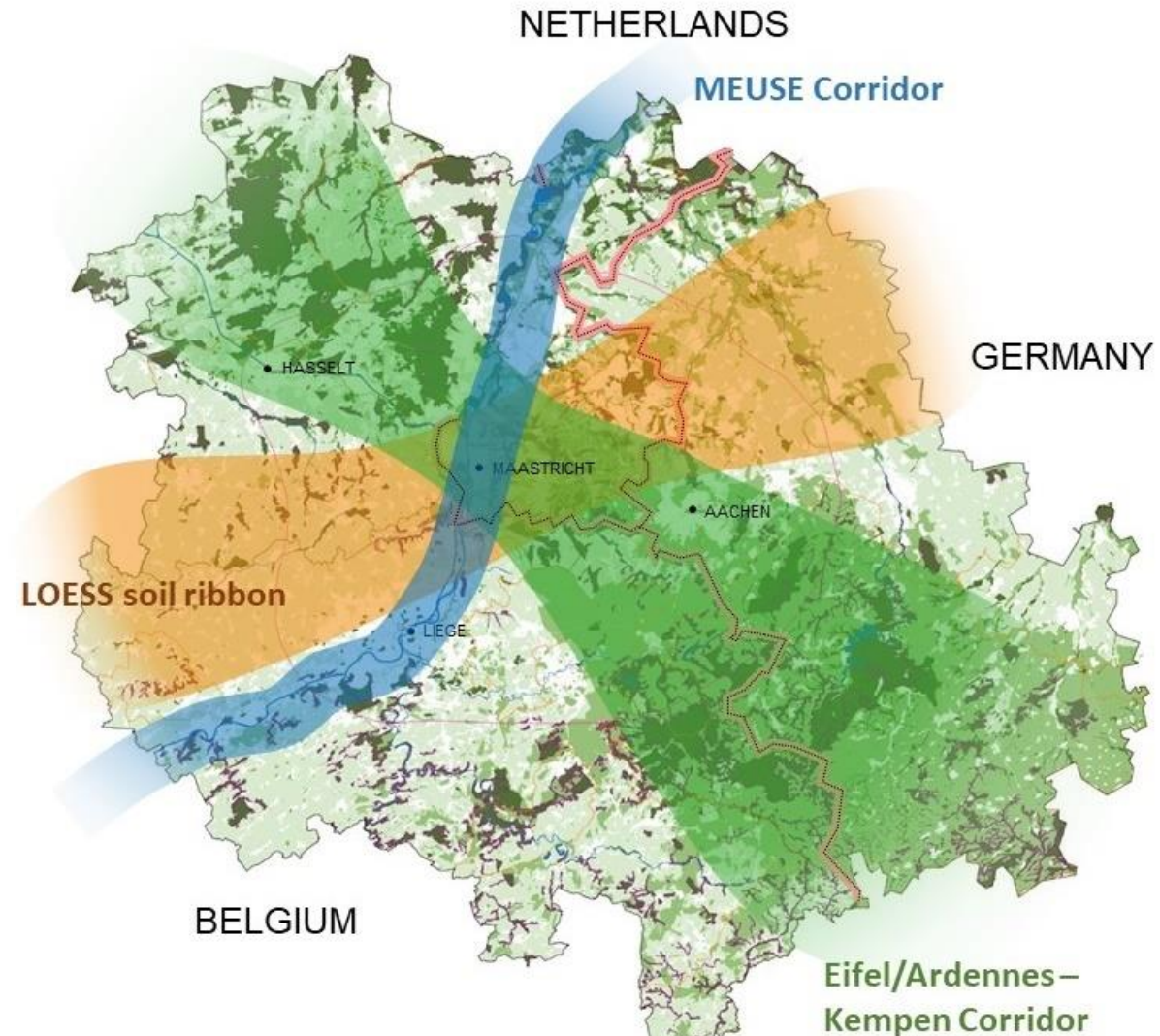
Bringing information together

e.g. Study “Space for green infrastructure”

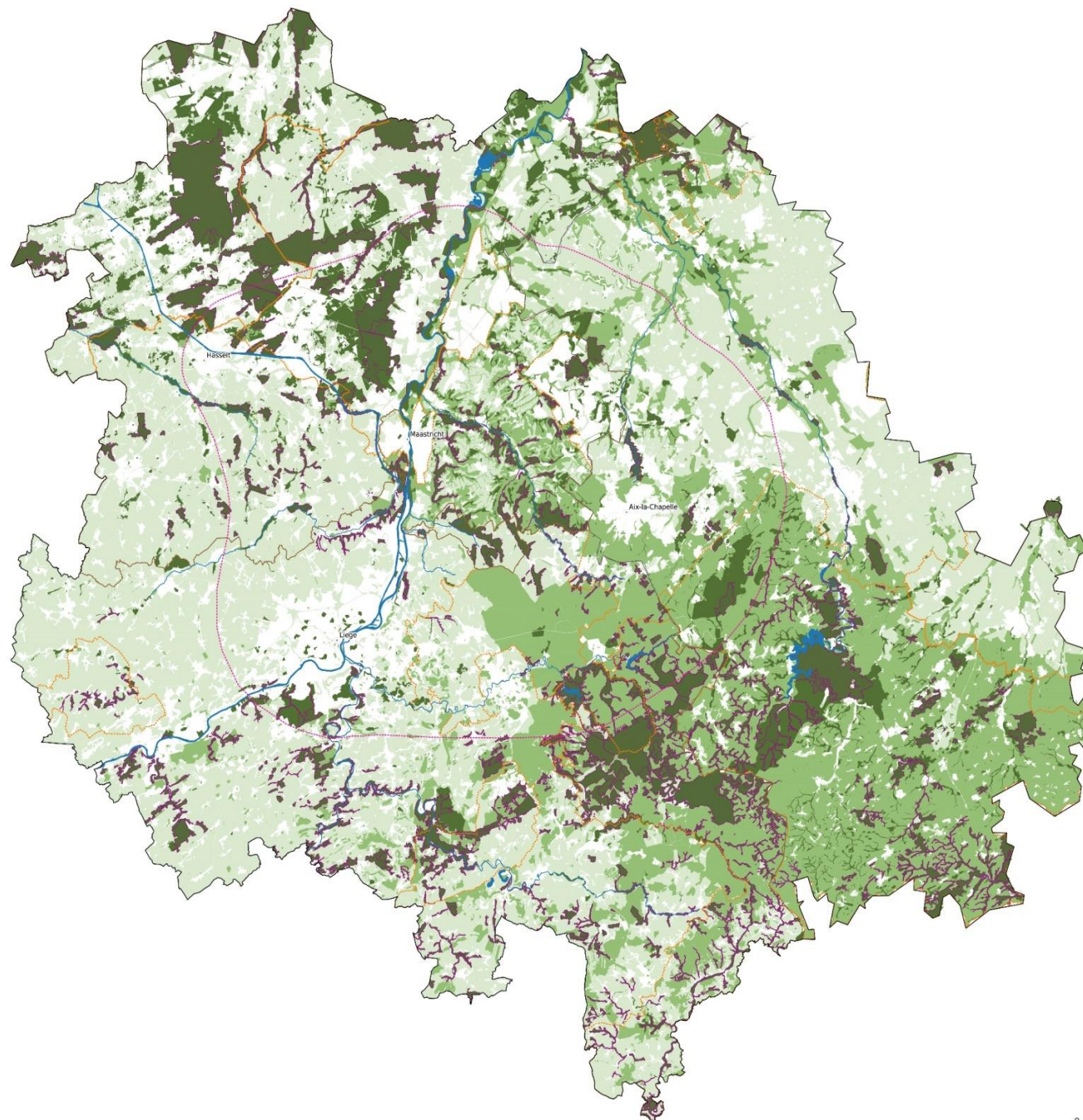
Comparative analysis of nature and landscape protection and development zones

>> Project development
Blue-Green Star

ZONE CENTRALE			
Source: 2005 (2005) - Landscape protection zones in the Central Zone	6	Dispositif Landscape protection zones in the Central Zone	<p>Dispositif Landscape protection zones in the Central Zone</p> <p>Dispositif Landscape protection zones in the Central Zone</p> <p>Dispositif Landscape protection zones in the Central Zone</p>
Source: 2005 (2005) - Landscape protection zones in the Central Zone	7	Dispositif Landscape protection zones in the Central Zone	<p>Dispositif Landscape protection zones in the Central Zone</p> <p>Dispositif Landscape protection zones in the Central Zone</p> <p>Dispositif Landscape protection zones in the Central Zone</p>
Source: 2005 (2005) - Landscape protection zones in the Central Zone	8	Dispositif Landscape protection zones in the Central Zone	<p>Dispositif Landscape protection zones in the Central Zone</p> <p>Dispositif Landscape protection zones in the Central Zone</p> <p>Dispositif Landscape protection zones in the Central Zone</p>
Source: 2005 (2005) - Landscape protection zones in the Central Zone	9	Dispositif Landscape protection zones in the Central Zone	<p>Dispositif Landscape protection zones in the Central Zone</p> <p>Dispositif Landscape protection zones in the Central Zone</p> <p>Dispositif Landscape protection zones in the Central Zone</p>
Source: 2005 (2005) - Landscape protection zones in the Central Zone	10	Dispositif Landscape protection zones in the Central Zone	<p>Dispositif Landscape protection zones in the Central Zone</p> <p>Dispositif Landscape protection zones in the Central Zone</p> <p>Dispositif Landscape protection zones in the Central Zone</p>



- Eurogéo Meuse-Rhin et découpage régional
- Réseau hydrographique principal
- Zones Natura 2000
- Zones centrales
- Zones de soutien
- Matrice
- Périmètre de valorisation du territoire et du paysage



MENZEL
Architectes du Paysage
Espaces publics et privés

0 10 20 50km



Bringing data together: euregional GIS Viewer



StädteRegion Aachen inkasPortal Suchen Kataster Ausgabe Werkzeuge Service Anmelden DE

Layer Legende Schließen

Arbeitsbereich

Alle ein/aus Alle aufzu Refresh

THREE-COUNTRIES PARK ▾

- ☐ Partners ▾
- ☐ Stakeholder ▾

AREA ▾

- ☒ Euregio Meuse-Rhine ▾
- ☒ Project Area Three-Countries Park ▾
- ☐ Cities ▾
- ☐ Administrative borders (lines) ▾
- ☐ Administrative units (areas) ▾

WATER SYSTEM ▾

GREEN INFRASTRUCTURE ▾

LAND COVER / LAND USE ▾

CADASTER ▾

AERIAL PHOTOGRAPHS ▾

RELIEF ▾

BASEMAPS ▾

Übersichtskarte

- ☒ TopPlusOpen Graustufen

Bringing data together: euregional GIS Viewer



THREE-COUNTRIES PARK ▾

☐ Partners ▾

☐ Stakeholder ▾

AREA ▾

☒ Euregio Meuse-Rhine ▾

☒ Project Area Three-Countries Park ▾

☐ Cities ▾

☐ Administrative borders (lines) ▾

☐ Administrative units (areas) ▾

WATER SYSTEM ▾

GREEN INFRASTRUCTURE ▾

LAND COVER / LAND USE ▾

CADASTER ▾

AERIAL PHOTOGRAPHS ▾

RELIEF ▾

BASEMAPS ▾

Geographic data

- **Manually integrated regional datasets:**
e.g. River basins, Green Infrastructure...
- **Regional/national datasets and WMS**
(without harmonisation across border):
e.g. aerial photographs, flood hazard zones...
- **European/global dataset:**
e.g. CORINE, Relief (SRTM)...

Bringing data together: euregional GIS Viewer



Planned final data layer structure:

Political borders/cities (for orientation)

Built-up areas

Landuse

Green infrastructure (Natura 2000 network etc.)

Vegetation / biotopes

Water (rivers, watersheds, flood risk zones, source areas)


Relief (DTM & contour lines)

Geology


Base maps:

Topographical map

Aerial photographs



GIS Viewer: Water System

 inkasPortal


Suchen ▾

Kataster ▾

Ausgabe ▾

Werkzeuge ▾

Service ▾

Anmelden  DE ▾

Layer

Legende

Schließen

THREE-COUNTRIES PARK ▾

☐ Partners ▾

☐ Stakeholder ▾

AREA ▾

☒ Euregio Meuse-Rhine ▾

☐ Project Area Three-Countries Park ▾

☐ Cities ▾

☒ Administrative borders (lines) ▾

☐ Administrative units (areas) ▾

WATER SYSTEM ▾

☒ Euregio main rivers and canals ▾

☒ Euregio water surfaces ▾

☐ Flood Hazard Areas Wallonie ▾

☐ Flood Hazard Areas Flanders ▾

☐ Flood Hazard Areas North Rhine Westphalia ▾

☐ Flood Hazard Areas Netherlands ▾

☒ River Basins and Sub-Basins ▾

☒ Main Basins

☐ Sub-Basins (lines)

☒ Sub-Basins (areas)

GREEN INFRASTRUCTURE ▾

☐ Useful documents ▾

☐ Nature and Landscape Parks ▾

☐ Natura 2000 ▾

☐ Core Zone ▾

☐ Support Zone ▾

☐ Matrix Zone






1:500000



Copyrights | Permalink

GIS Viewer: Water System – Flood Hazard

 inkasPortal


Suchen ▾

Kataster ▾

Ausgabe ▾

Werkzeuge ▾

Service ▾

Anmelden  DE ▾

Layer

Legende **Schließen**

Arbeitsbereich

Alle ein/aus

THREE-COUNTRIES PARK ▾

☐ Partners ▾

☐ Stakeholder ▾

AREA ▾

WATER SYSTEM ▾

☐ Euregio main rivers and canals ▾

☐ Euregio water surfaces ▾

☒ Flood Hazard Areas Wallonie ▾

☒ Flood Hazard Areas Flanders ▾

☒ Flood Hazard Areas North Rhine Westphalia ▾

☒ Flood Hazard Areas Netherlands ▾

☐ River Basins and Sub-Basins ▾

GREEN INFRASTRUCTURE ▾

☐ Useful documents ▾

☐ Nature and Landscape Parks ▾

☐ Natura 2000 ▾

☐ Core Zone ▾

☐ Support Zone ▾

☐ Matrix Zone ▾

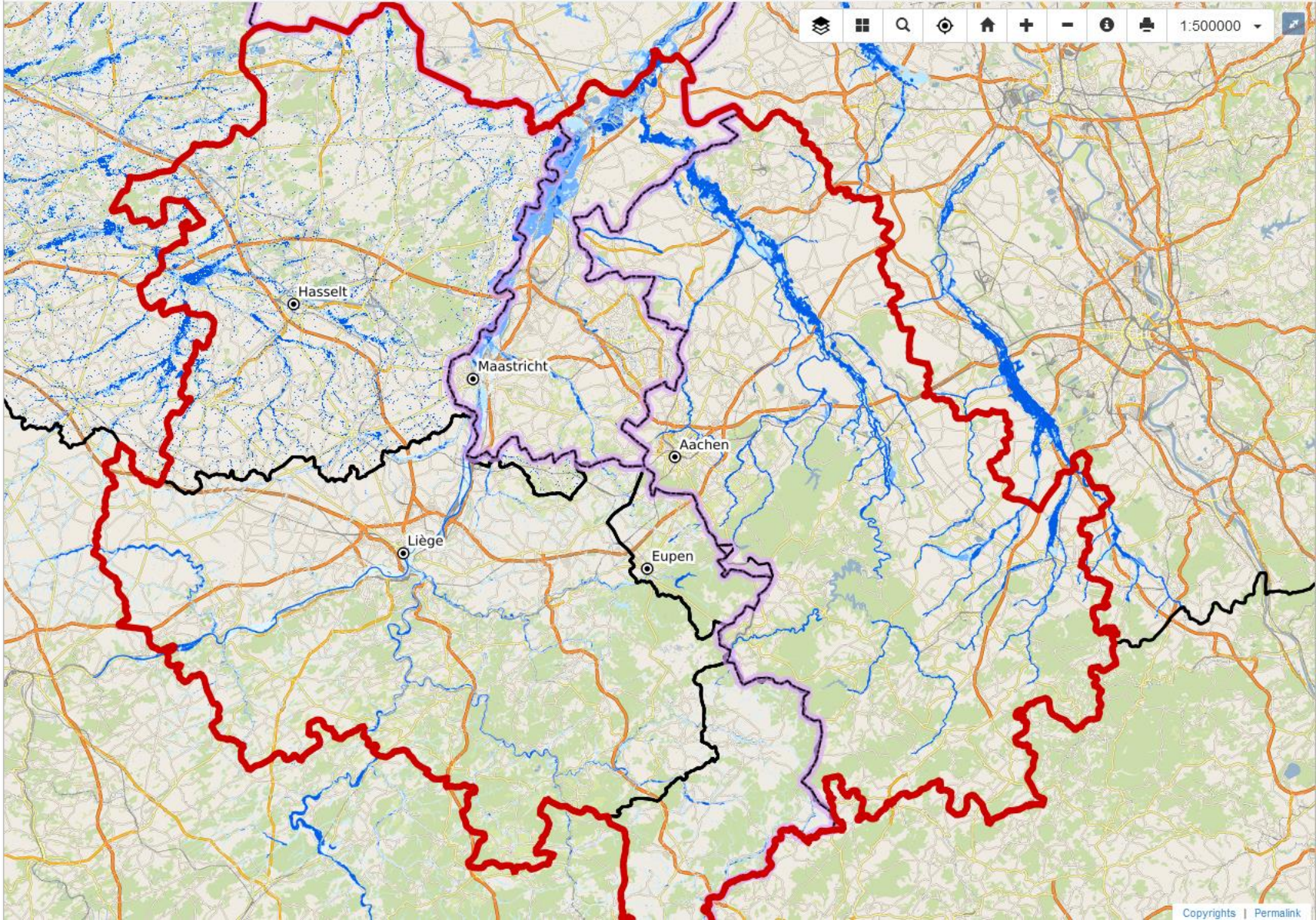
LAND COVER / LAND USE ▾


☐ Buildings (1:10000 bis 1:250000) ▾

☐ CORINE Land Cover ▾

CADASTER ▾

☐ Cadastral Belgium (1:1 bis 1:5000) ▾






1:500000 ▾

Copyrights | Permalink

GIS Viewer: Water System – Flood Hazard

 inkasPortal


Suchen ▾

Kataster ▾

Ausgabe ▾

Werkzeuge ▾

Service ▾

Anmelden  DE ▾

Layer

Legende

Schließen

Arbeitsbereich

Alle ein/aus

Alle aufzu

Refresh

THREE-COUNTRIES PARK ▾

☐ Partners ▾

☐ Stakeholder ▾

AREA ▾

WATER SYSTEM ▾

☐ Euregio main rivers and canals ▾

☐ Euregio water surfaces ▾

☒ Flood Hazard Areas Wallonie ▾

☒ Flood Hazard Areas Flanders ▾

☒ Flood Hazard Areas North Rhine Westphalia ▾

☒ Flood Hazard Areas Netherlands ▾

☐ River Basins and Sub-Basins ▾

GREEN INFRASTRUCTURE ▾

☐ Useful documents ▾

☐ Nature and Landscape Parks ▾

☐ Natura 2000 ▾

☐ Core Zone ▾

☐ Support Zone ▾

☐ Matrix Zone ▾


LAND COVER / LAND USE ▾

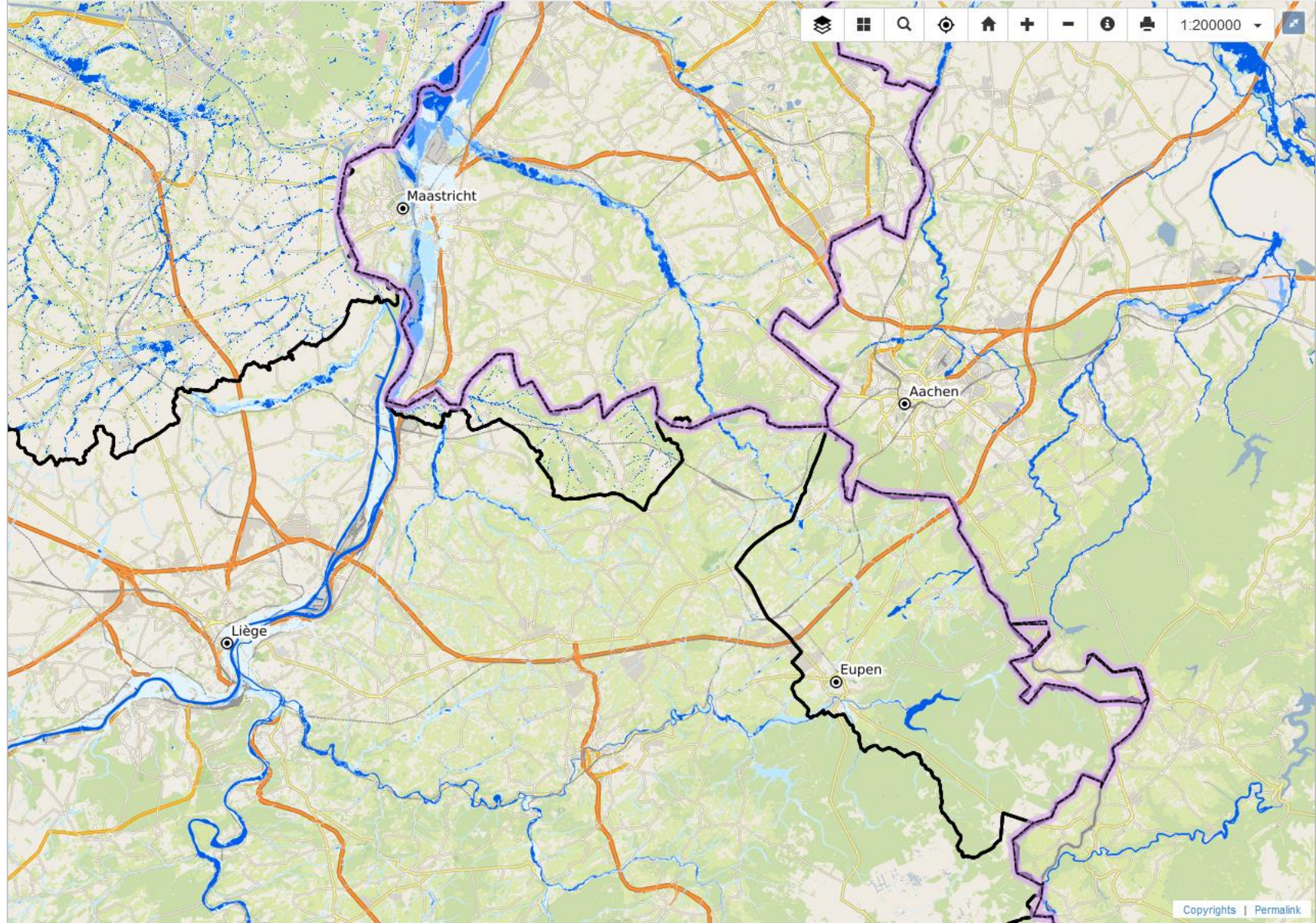
☐ Buildings ▾

☐ CORINE Land Cover ▾

CADASTER ▾


☐ Cadastral Belgium (1:1 bis 1:5000) ▾





Copyrights | Permalink

GIS Viewer: Water System – Flood Hazard

 inkasPortal


Suchen ▾

Kataster ▾

Ausgabe ▾

Werkzeuge ▾

Service ▾

Anmelden  DE ▾

Layer

Legende

Schließen

Arbeitsbereich

Alle ein/aus

Alle aufzu

Refresh

THREE-COUNTRIES PARK ▾

☐ Partners ▾

☐ Stakeholder ▾

AREA ▾

WATER SYSTEM ▾

☐ Euregio main rivers and canals ▾

☐ Euregio water surfaces ▾

☒ Flood Hazard Areas Wallonie ▾

☒ Flood Hazard Areas Flanders ▾

☒ Flood Hazard Areas North Rhine Westphalia ▾

☒ Flood Hazard Areas Netherlands ▾

☐ River Basins and Sub-Basins ▾

GREEN INFRASTRUCTURE ▾

☐ Useful documents ▾

☐ Nature and Landscape Parks ▾

☐ Natura 2000 ▾

☐ Core Zone ▾

☐ Support Zone ▾

☐ Matrix Zone ▾

LAND COVER / LAND USE ▾

☐ Buildings ▾

☐ CORINE Land Cover ▾

CADASTER ▾

☐ Cadastral Begium (1:1 bis 1:5000) ▾

☒ Flood Hazard Areas Wallonie ▾

☒ Q25

☒ Q50

☒ Q100

☒ QEXT

☒ Flood Hazard Areas Flanders ▾

☒ Overstromingsgevaarkaart - Overstroombaar gebied - FLUVIAAL - huidig klimaat

☒ Overstromingsgevaarkaart - Overstroombaar gebied - PLUVIAAL - huidig klimaat

☒ Flood Hazard Areas North Rhine Westphalia ▾

☒ HQ10

☒ HQ100

☒ HQ1000

☒ HQ extreme

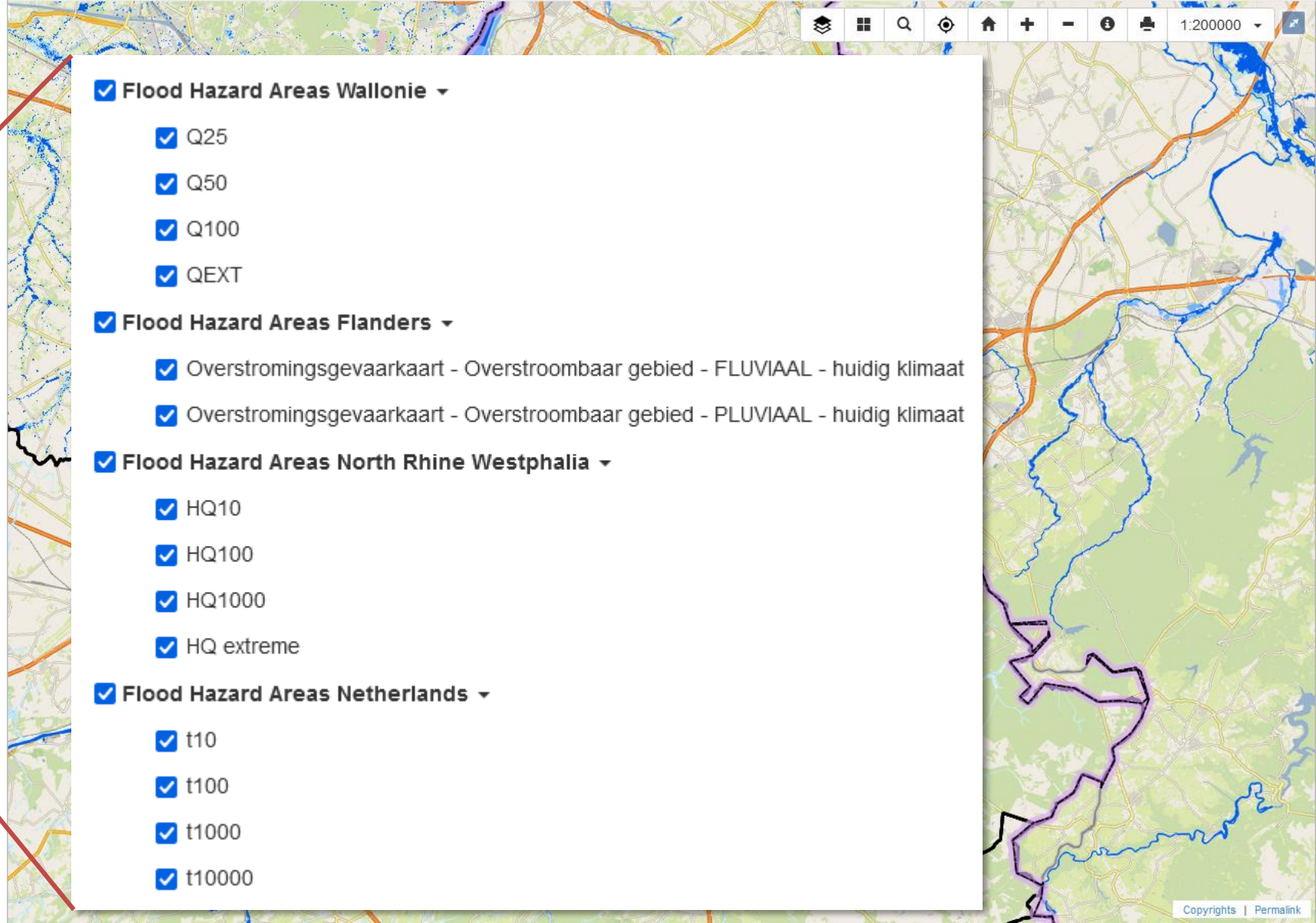
☒ Flood Hazard Areas Netherlands ▾


☒ t10

☒ t100

☒ t1000

☒ t10000






1:200000

Copyrights

Permalink

GIS Viewer: Green Infrastructure

 inkasPortal


Suchen ▾

Kataster ▾

Ausgabe ▾

Werkzeuge ▾

Service ▾

Anmelden  DE ▾

Layer

Legende

Schließen

Arbeitsbereich

Alle ein/aus

Alle aufzu

Refresh

THREE-COUNTRIES PARK ▾

☐ Partners ▾

☐ Stakeholder ▾

AREA ▾

WATER SYSTEM ▾

GREEN INFRASTRUCTURE ▾

☐ Useful documents ▾

☒ Nature and Landscape Parks ▾

☒ Natura 2000 ▾

☒ Core Zone ▾

☒ Support Zone ▾

☒ Matrix Zone ▾

LAND COVER / LAND USE ▾

☐ Buildings (1:10000 bis 1:250000) ▾

☐ CORINE Land Cover ▾

CADASTER ▾

☐ Cadastral Belgium (1:1 bis 1:5000) ▾

☐ Cadastral Germany (1:1 bis 1:5000) ▾

☐ Cadastral Netherland (1:1 bis 1:5000) ▾

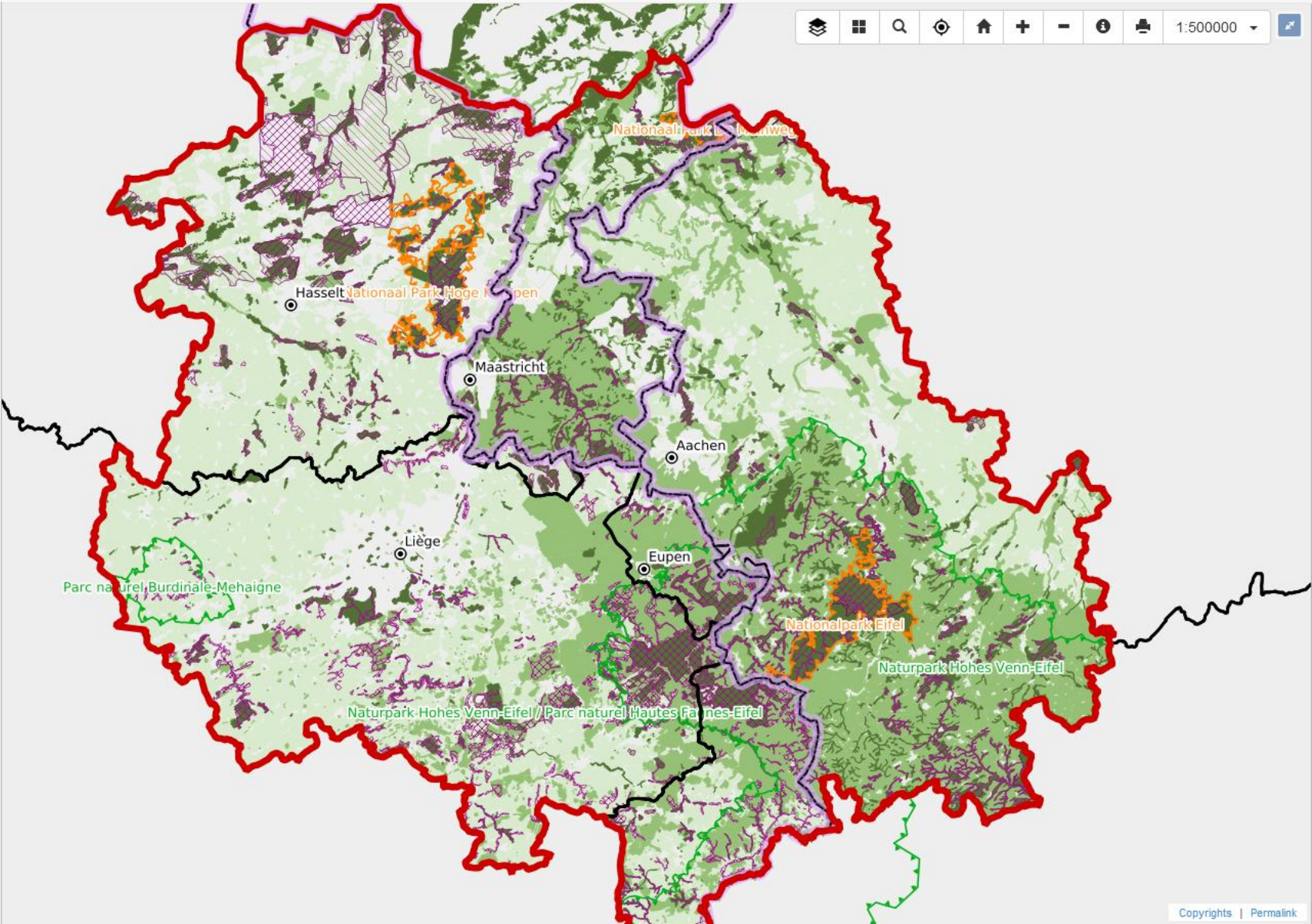
AERIAL PHOTOGRAPHS ▾










☐ Aerial photographs Flanders 2021 ▾

☐ Aerial photographs Wallonia 2021 ▾


☐ Aerial photographs North Rhine Westphalia ▾

☐ Aerial photographs Limburg (NL) ▾



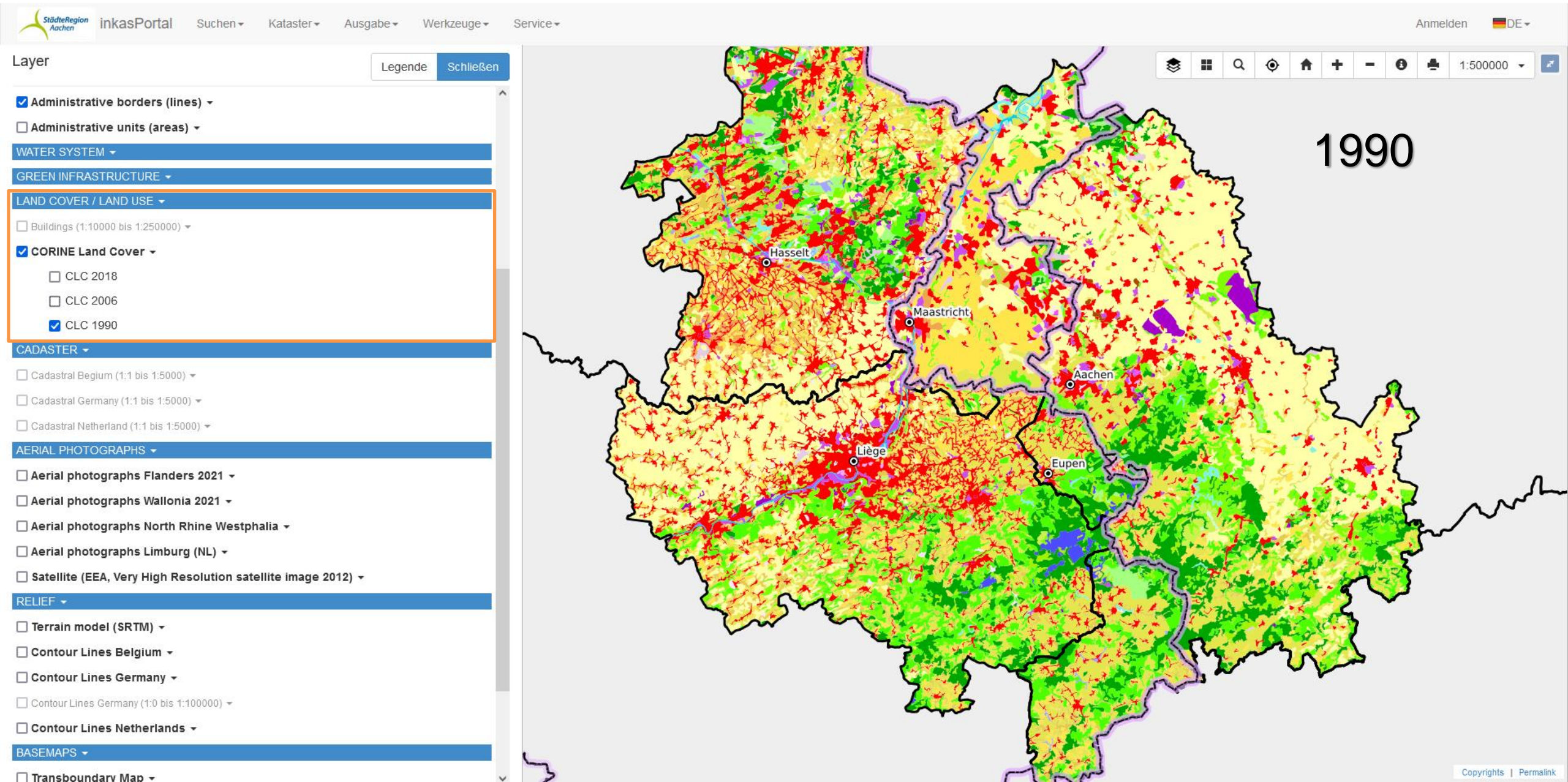


1:500000 ▾




Copyrights | Permalink

GIS Viewer: CORINE Land Cover time series



GIS Viewer: CORINE Land Cover time series

 StädteRegion Aachen

inkasPortal


Suchen ▾

Kataster ▾

Ausgabe ▾

Werkzeuge ▾

Service ▾

Anmelden  DE ▾

Layer

Legende

Schließen

☒ Administrative borders (lines) ▾
☐ Administrative units (areas) ▾

WATER SYSTEM ▾

GREEN INFRASTRUCTURE ▾

LAND COVER / LAND USE ▾

☐ Buildings (1:10000 bis 1:250000) ▾
☒ CORINE Land Cover ▾

☐ CLC 2018
☒ CLC 2006
☒ CLC 1990

CADASTER ▾

☐ Cadastral Belgium (1:1 bis 1:5000) ▾
☐ Cadastral Germany (1:1 bis 1:5000) ▾
☐ Cadastral Netherland (1:1 bis 1:5000) ▾

AERIAL PHOTOGRAPHS ▾

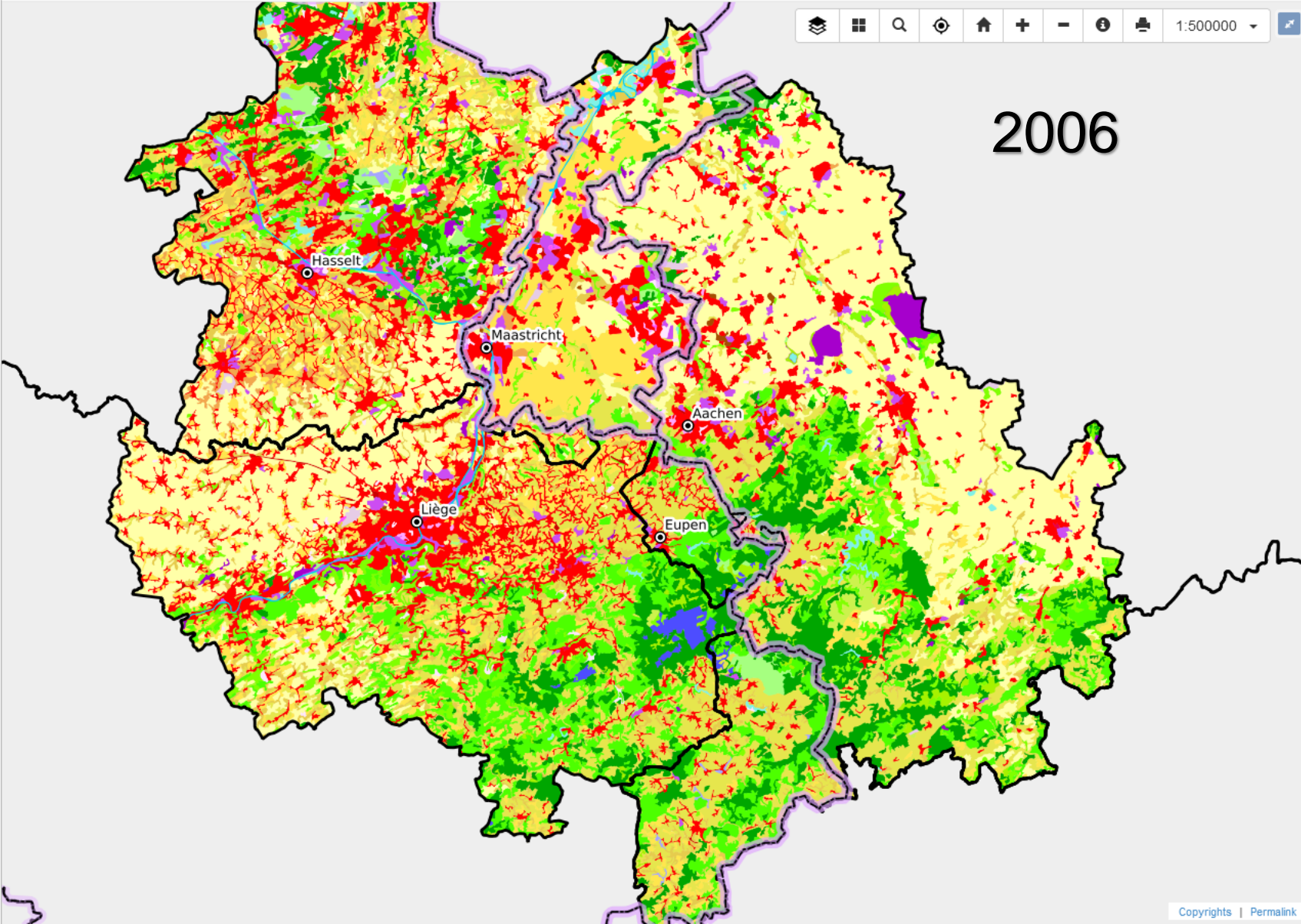
☐ Aerial photographs Flanders 2021 ▾
☐ Aerial photographs Wallonia 2021 ▾
☐ Aerial photographs North Rhine Westphalia ▾
☐ Aerial photographs Limburg (NL) ▾
☐ Satellite (EEA, Very High Resolution satellite image 2012) ▾

RELIEF ▾


☐ Terrain model (SRTM) ▾
☐ Contour Lines Belgium ▾
☐ Contour Lines Germany ▾
☐ Contour Lines Germany (1:0 bis 1:100000) ▾
☐ Contour Lines Netherlands ▾

BASEMAPS ▾

☐ Transboundary Map ▾



2006



Copyrights | Permalink

GIS Viewer: CORINE Land Cover time series

StädteRegion Aachen inkasPortal Suchen Kataster Ausgabe Werkzeuge Service Anmelden DE

Layer Legende Schließen

- ☒ Administrative borders (lines) ▾
- ☐ Administrative units (areas) ▾
- WATER SYSTEM ▾
- GREEN INFRASTRUCTURE ▾
- LAND COVER / LAND USE ▾
 - ☐ Buildings (1:10000 bis 1:250000) ▾
 - ☒ CORINE Land Cover ▾
 - ☒ CLC 2018
 - ☒ CLC 2006
 - ☒ CLC 1990
- CADASTER ▾
 - ☐ Cadastral Belgium (1:1 bis 1:5000) ▾
 - ☐ Cadastral Germany (1:1 bis 1:5000) ▾
 - ☐ Cadastral Netherlands (1:1 bis 1:5000) ▾
- AERIAL PHOTOGRAPHS ▾
 - ☐ Aerial photographs Flanders 2021 ▾
 - ☐ Aerial photographs Wallonia 2021 ▾
 - ☐ Aerial photographs North Rhine Westphalia ▾
 - ☐ Aerial photographs Limburg (NL) ▾
 - ☐ Satellite (EEA, Very High Resolution satellite image 2012) ▾
- RELIEF ▾
 - ☐ Terrain model (SRTM) ▾
 - ☐ Contour Lines Belgium ▾
 - ☐ Contour Lines Germany ▾
 - ☐ Contour Lines Germany (1:0 bis 1:100000) ▾
 - ☐ Contour Lines Netherlands ▾
- BASEMAPS ▾
 - ☐ Transboundary Map ▾

2018

Work in progress...

Parks and landscape associations in the Euregio Meuse-Rhine

The map illustrates the distribution of parks and landscape associations within the Euregio Meuse-Rhine. Key features include:

- Regional capitals:** Hasselt, Maastricht, Liège, Eupen, and Aachen are marked with red dots.
- Regional borders:** Shown as thin black lines.
- Euregio Meuse-Rhine:** Outlined by a thick red border.
- 3LP-P3P Project area:** Indicated by a dashed green line.
- National Parks:** Shaded in orange, including 'Kandidaat Nationaalpark Bosland', 'Natuurpark Maas-Schwalme', 'Natuurpark Eifel', and 'Natuurpark Hoge Kempen'.
- Nature Parks:** Shaded in dark green, including 'Natuurpark Hoge Kempen', 'Natuurpark Maas-Schwalme', 'Natuurpark Eifel', and 'Natuurpark Hoge Kempen'.
- Landscape Associations:** Shaded in light green, including 'Regionaal Landschap Kempen en Maasland', 'Regionaal Landschap Haspengouw en Voeren', 'Kandidaat Landschapspark Hart van Haspengouw', 'Kandidaat Landschapspark Hoge Kempen', 'Kandidaat Landschapspark Grenzeloos Bocagelandschap / Bocages sans frontières', 'Initiative UNESCO Geopark', 'Initiative Grenspark Jeker-Maas', 'Association Pays de Herve Futur', 'Natuurpark Hoge Kempen', 'Natuurpark Maas-Schwalme', 'Natuurpark Eifel', and 'Natuurpark Hoge Kempen'.
- Grensparks based on mutual agreements:** Indicated by dotted patterns, including 'Grenspark Kempen-Broek' and 'Grenspark Maas-Schwalme'.
- In planning:** Indicated by diagonal hatching, including 'Kandidaat Landschapspark Hart van Haspengouw' and 'Kandidaat Landschapspark Hoge Kempen'.

A scale bar (0, 10, 20 km) and a north arrow are located in the bottom right corner.

compiled by Three-Countries Park, Euregio Meuse-Rhine, 23/11/2022

www.drielandenpark.info



Area 3LP Partnership Topics Projects Events Service



with a view to preserving and sustainably developing this open space and the quality of its landscape.

What makes the Three Countries Park so special is the diverse landscape with its wealth of water and soils, its countless species of fauna and flora, its expansive

show more

Features



Liège | 13.10.2022

SUBTERRANEA

Limestone, zinc and coal. In the **Living Lab** we explore opportunities of the **underground landscape** for cross-border sustainable development.

Read more & register

10 | 2022



Eupen | 06.04.2022

My Landscape

This photo competition on the occasion of the 20th anniversary of the Three-Countries Park shows your favourite places in the beautiful landscape of the Euregio Meuse-Rhine.

view the contributions

04 | 2022



Ongoing project

GIS-Viewer

Geodata on landscape-relevant topics from 3 countries and 4 regions - an euregional puzzle!

To the project

To the GIS-Viewer

THANK YOU!

dreilaenderpark.eu
parcdestroispays.eu
drielandenpark.eu

3LP@euregio-mr.eu

